






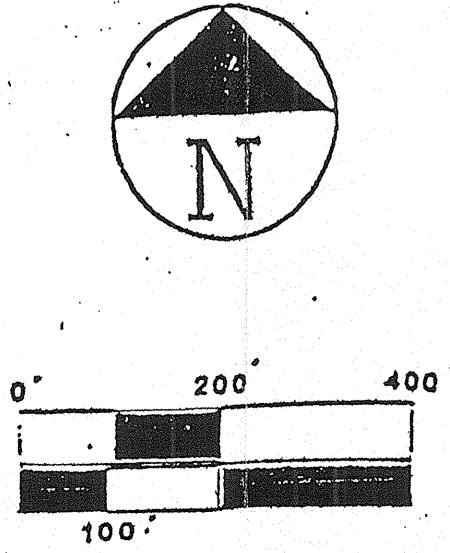
**JURISDICTIONAL DELINEATION
PLACER 1600 PROPERTY**

SHEET 3

LEGEND:

-  - VERNAL POOLS (16.19 Acres)
-  - WET SWALES (1.22 Acres)
-  - CHANNELS (2.65 Acres)
-  1-7B - DATA POINTS
-  - STUDY AREA BOUNDARY

Note: Approximate average widths shown for wet swales and channels



Prepared By: Gibson & Skordal
2277 Fair Oaks Blvd., Suite 395
Sacramento, California 95825
January 1999

Base Map: Aerial Photography
Flown April 1995
Revised March 1999